

Mapping (Woolpit to Felixstowe)

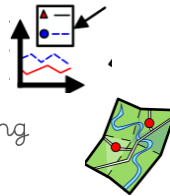
Vocabulary:

Symbol - a picture or letters that represents something on a map

E.g. + meaning a church

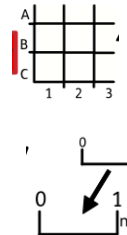


Key - a list of symbols with their meaning that appear on a map

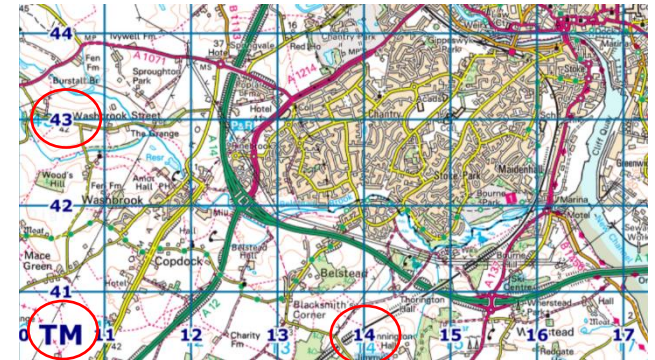


Ordnance Survey (OS) map - a map made by the national mapping agency of Great Britain

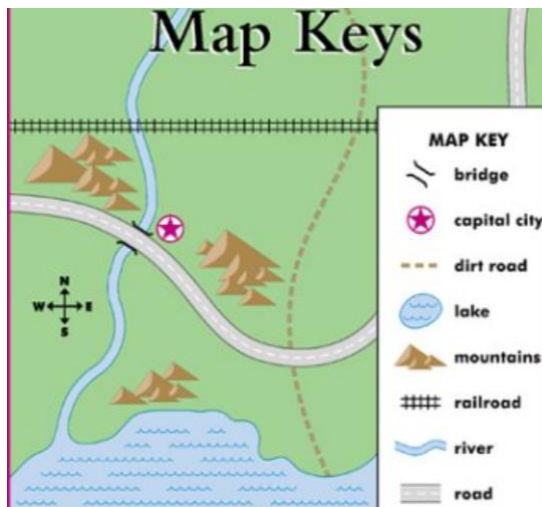
Grid reference - a location on a map which is found using the northing and easting numbered lines



Scale - the ratio of a distance on Earth compared to the same distance on a map



An OS map with blue eastings and northings, showing 4 figure grid references - TM 14 43



Orienteering around our school using a map and compass.

Farmland

Fields

Houses

Doctors' surgery

School

Shops

Port

Coast

Holiday parks

Houses

Schools

Shops